

















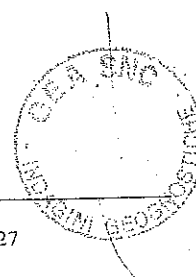
GEA s.n.c. - Indagini geognostiche GEA s.n.c.	N. sondaggio S1
Committente Geom. Sardelli	Scala sondaggio 1:100
Perforatore	D.L. Dott. Geol. Corti Fabio
Cantiere Calcinaia - S. Casciano V. di Pesa	Quota (p.c.)
Metodo perf. Carotaggio Continuo	Data ultimazione 1/6/2005

Scala 1:100	Profondita'	Stratigrafia	Descrizione	S.P.T.				Piezometro	Cassetta	
				10	20	30	40			
	0.30		Terreno vegetale.							
1			Limo sabbioso compatto marrone scuro con inclusi clasti e ciottoli poligenici.							
2	1.40		Terreno fluvio-colluviale caratterizzato da limo argilloso marrone plastico con passaggi centimetrici francamente sabbiosi compatti. Presenza di clasti e trovanti marnoso arenacei da alterati a molto alterati. I clasti sono presenti in percentuale del 20-30% fino a 5.50 m d.p.c. e di circa il 50% fino a 10.40 m. Colore prevalentemente marrone scuro.						1	
3										
4										
5										
6										
7							6.50			
8							6.95		2	
9										
10										
11	10.40		Limo argilloso compatto plastico, color avana, con presenza di rari noduli biancastri.							
12									3	
13										
14										
15	15.00									




ALLEGATO II

DOCUMENTAZIONE FOTOGRAFICA



Calcinaia - San Casciano V.di Pesa (Fi)




Sondaggio n°1 - da p.c. a 5.00 m.



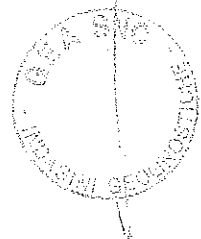
Sondaggio n°1 - da 5.00 m. a 10.00 m.



Calcinaiia - San Casciano V.di Pesa (Fi)



Sondaggio n°1 - da 10.00 m. a 15.00 m.



GEA s.n.c. - Via D. Minzoni, 9 - 51013 Chiesina Uzzanese (PT) - Tel e fax 057248327 - P. IVA e C.F. 01202980478